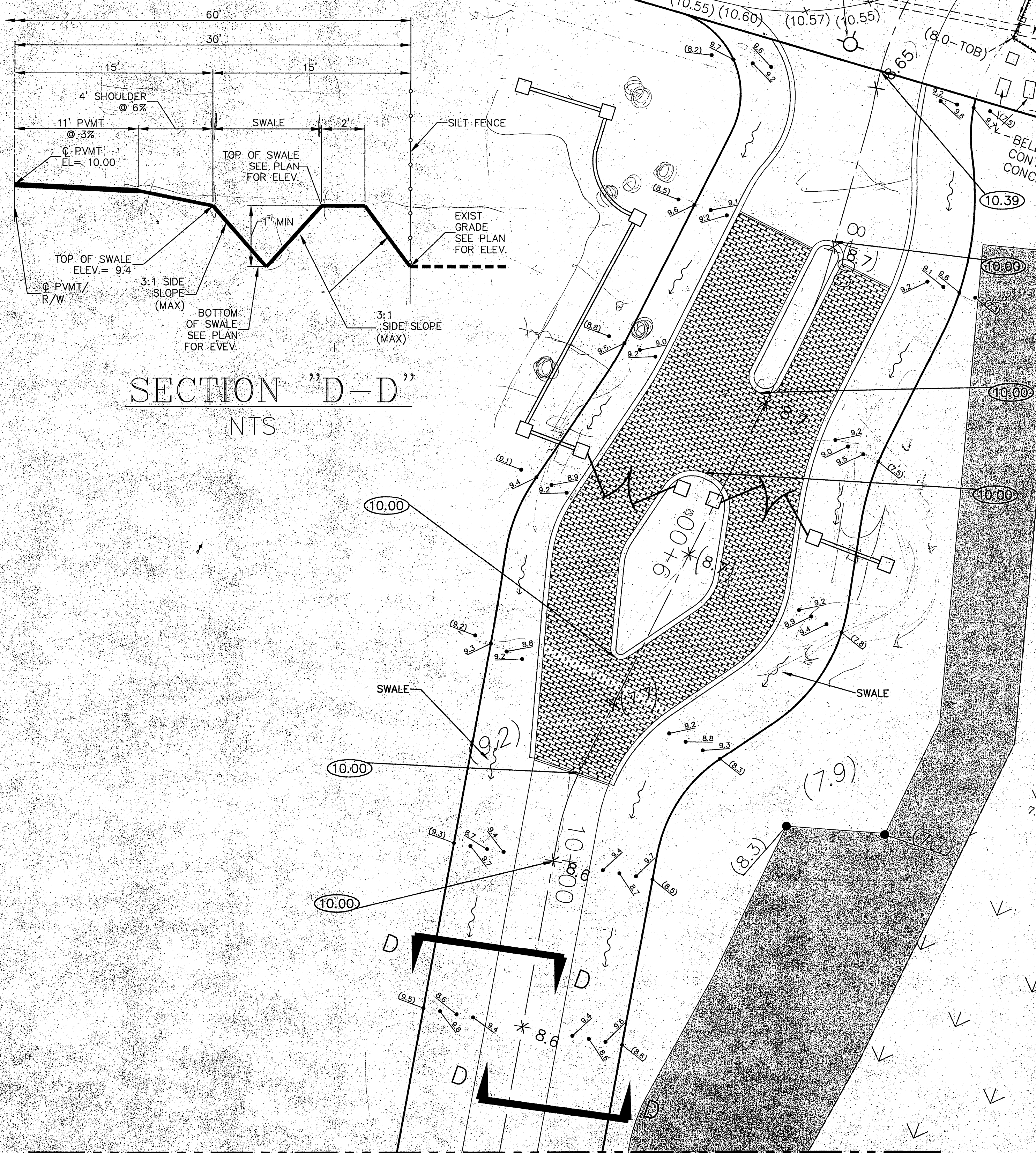


MATCHLINE SEE "A"-"A" THIS SHEET

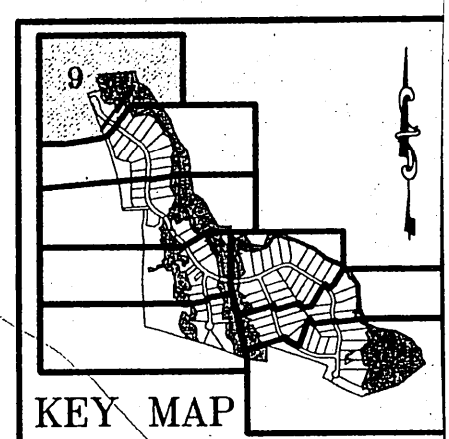


SECTION "D-D"  
NTS

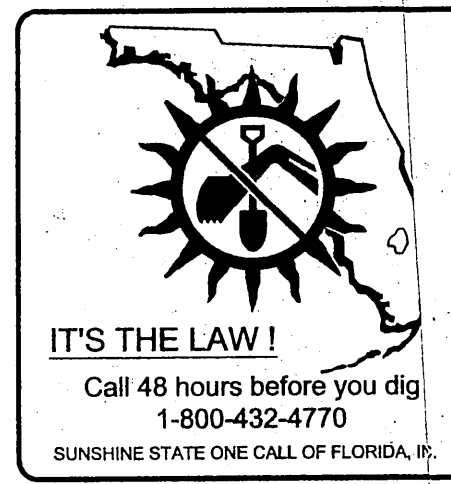
MATCHLINE SEE "A"-"A" THIS SHEET

LEGEND

- = UPLAND BUFFER CONSERVATION
- = CONSERVATION
- = WETLAND
- = WETLAND IMPACT




PROJECT LIES IN FLOOD ZONE X, AE AND E PER FEMA PANELS; COMMUNITY PANEL NUMBERS 120170 0360 C AND 120170 030 C PANLES 360 OF 525 AND 380 OF 525.  
MAP REVISED MAY 4, 1988



NO.	DATE	DESCRIPTION
1	4/7/04	REVISED PER SURVAD COMMENTS
2	5/27/04	REVISED SECTION "C-C"
3	11/29/04	REVERSE ENTRY RD.
4	1/22/05	REVERSE ENTRY RD.

DESIGNED BY: PLB  
DRAWN BY: SS, SM, AK  
CHECKED BY: VJD  
SCALE: 1" = 20'  
DATE: JULY, 2003  
PROJ. NO.: 0205-280

**Hill, Boring, Dunn & Associates, Inc.**  
CIVIL ENGINEERS / LAND PLANNERS  
7950 BELFORT PARKWAY, SUITE 1600  
JACKSONVILLE, FLORIDA 32256  
904-281-1121



**BRADY POINT PRESERVE**  
FOR:  
BRADY POINT PRESERVE, LLC  
NASSAU COUNTY, FLORIDA  
PAVING AND DRAINAGE PLAN

FILE:  
**PD-9**  
DWG. NO.:  
SHEET 22 OF 40

NOT RELEASED FOR CONSTRUCTION